Convective-scale Warn-on-Forecast: A Vision for 2020

David J. Stensrud[1], Ming Xue[2], Louis J. Wicker[1], Kevin E. Kelleher[1], Michael P. Foster[3], Joseph T. Schaefer[4], Russell S. Schneider[4], Stanley G. Benjamin[5], Stephen S. Weygandt[5], John T. Ferree[6], and Jason P. Tuell[7]

[1]NOAA/National Severe Storms Laboratory, Norman, Oklahoma

[2]Center for Analysis and Prediction of Storms and School of Meteorology, University of Oklahoma, Norman, Oklahoma

[3]NOAA/National Weather Service, Weather Forecast Office, Norman, Oklahoma

[4]NOAA/NWS/Storm Prediction Center, Norman, Oklahoma

[5]NOAA/Earth System Research Laboratory, Boulder, Colorado

[6]NOAA/NWS/Office of Climate, Water, and Weather Services, Norman, Oklahoma

[7]NOAA/NWS/Office of Science and Technology Policy, Silver Spring, Maryland

Submitted to

Bulletin of the American Meteorological Society

8 December 2008

Revised 12 May 2009

Corresponding author address: David J. Stensrud
NOAA/National Severe Storms Laboratory
National Weather Center
120 David L. Boren Blvd.
Norman, OK 73072
E-mail: David.Stensrud@noaa.gov

Abstract

The National Oceanic and Atmospheric Administration's (NOAA's) National Weather Service (NWS) issues warnings for severe thunderstorms, tornadoes, and flash floods since these phenomena are a threat to life and property. These warnings are presently based upon either visual confirmation of the phenomena or the observational detection of proxy signatures that are largely based upon radar observations. Convective-scale weather warnings are unique in the NWS by having little reliance on direct numerical forecast guidance. Since increasing severe thunderstorm, tornado, and flash flood warning lead times is a key NOAA strategic mission goal designed to reduce the loss of life, injury, and economic costs of these high impact weather phenomena, a new warning paradigm is needed in which numerical model forecasts play a larger role in convective-scale warnings. This new paradigm shifts the warning process from warn-on-detection to warn-on-forecast and has the potential to dramatically increase warning lead times.

A warn-on-forecast system is envisioned as a probabilistic convective-scale ensemble analysis and forecast system that assimilates in-storm observations into a high-resolution convection-resolving model ensemble. The building blocks needed for such a system are presently available and initial research results clearly illustrate the value of radar observations to the production of accurate analyses of convective weather systems and improved forecasts. While a number of scientific and cultural challenges still need to be overcome, the potential benefits are significant. A probabilistic convective-scale warn-on-forecast system is a vision worth pursuing.

Article

A convective-scale, ensemble-based warn-on-forecast system represents a grand challenge for the meteorological community whose time has come.

The National Oceanic and Atmospheric Administration's (NOAA's) National Weather Service (NWS) issues warnings when there is a threat to life and property from weather events. A warning is an urgent call for the public to take action as a hazardous weather or hydrologic event is occurring, is imminent, or has a high probability of occurring. Warnings are the culmination of a sequence of actions taken by NWS forecasters that act to alert the public to a heightened probability of high impact weather minutes, hours or even days in advance. Improvements in the accuracy and timeliness of warnings over the past few decades, along with better societal response, have helped to reduce fatalities from hazardous weather events in the United States (Brooks and Doswell 2002; Pielke and Carbone 2002; Simmons and Sutter 2005). In the following discussion, we define high impact weather to include hazardous weather and hydrologic events for simplicity.

Public confidence in NWS warnings is due in large part to the flow of information on the evolving weather situation prior to the warning being issued. This information flow often begins days in advance of a high impact event through the use of outlooks, other tailored forecast products, and direct communication with community leaders. As the time to an event decreases, and the risk of an event increases, watches are used to

alert the public to the developing conditions that might spawn a high impact event. Thus, most warnings issued are a natural outcome of the information that has preceded them (Fig. 1), and ideally the public is ready to respond appropriately and effectively to the hazard.

Since warnings are calls for the public to take protective action, the time scale of a warning depends upon the weather event. One of the largest and longest-lived hazardous weather events is the hurricane, which evolves over many days. A hurricane warning is issued when winds associated with a tropical disturbance are expected to exceed 74 mph (119 km h^{-1}) in a specified coastal area within the next 24 h or less. However, guidance with sufficient accuracy to support coordinated societal action is provided days in advance of landfall because of the ability of NWS forecasters to use the output from numerical weather prediction models to predict hurricane tracks. Public confidence in hurricane guidance and warning products induces protective action amongst the majority of impacted citizens. The NWS also provides information on hurricane forecast uncertainties, which helps the public to understand the potential for forecast amendments and alternative forecast hurricane track and intensity scenarios.

At the other end of the warning spectrum, one of the smallest and shortest-lived hazardous weather events is the tornado, which evolves over a few minutes. Tornado warnings are issued when a tornado is indicated by radar, seen by spotters, or otherwise deemed imminent by a NWS forecaster through knowledge of the storm environment and its expected evolution and other environmental cues. This warning paradigm is often referred to as warn-on-detection. In contrast to hurricane warnings, current numerical weather prediction model output has little direct impact on the issuance of tornado

warnings. Numerical weather prediction model forecasts are primarily used to help issue severe thunderstorm and tornado watches indicating that future environmental conditions are supportive of these types of storms. Current warning strategies instead focus primarily on Doppler radar observations of the parent thunderstorm, yielding tornado warning lead times that presently average 13 minutes nationally. Despite this comparatively short lead-time, the national mean false alarm rate for tornadoes is near 75%. The high number of false alarms results in part from the lack of any technology, other than the eyes of trained observers, to uniquely detect tornadoes and in part from our lack of understanding of tornadogenesis. Warning forecasters often act based upon the principle that it is better to warn the public for marginal events than to have a potentially devastating tornado strike without warning. Since tornado warnings are based upon detection, little uncertainty information is provided.

The preceding discussion highlights a clear difference between the tools used by a forecaster in a potential hurricane situation and those used by the same forecaster in a potential tornado situation. Hurricane warnings are issued based in large part upon numerical model forecasts of the track of an observed tropical disturbance, whereas tornado warnings are issued based upon either visual confirmation of an existing tornado, the observational detection of a proxy for a tornado, or environmental cues that indicate tornado development is likely given that a thunderstorm already exists. Zero lead-time is provided for the area initially impacted when visual confirmation is used to issue a tornado warning. Tornado proxies and environmental cues, on the other hand, give positive lead-time but are actually only indicators of an enhanced tornado risk for a specific storm. Proxies that are used in NWS tornado warning operations include radar

detection of tornado vortex signatures, thunderstorm rotation (mesocyclones), or characteristic three-dimensional reflectivity structure. Once the NWS completes the upgrade of the existing operational Doppler radar network to dual polarization capability, forecasters will have an increased capability to use direct radar observations of the tornado debris field to assist in tornado warning operations. However, the correct interpretation of a tornado proxy indicator still depends upon the skill and experience of the warning forecaster. The warnings of convective-scale weather phenomena (severe thunderstorms, tornadoes, and flash floods) are unique in the NWS since they have little reliance upon direct numerical model forecast guidance.

Increasing severe thunderstorm, flash flood, and tornado warning lead times is a key NOAA strategic mission goal designed to reduce the loss of life, injury, and economic costs of high impact weather by providing more trusted weather and water information in support of organized public mitigation activities. Longer lead times are needed because many hospitals and nursing homes require 30 minutes or more to move patients to safe locations, large venue operators such as sports stadiums require at least 30 minutes to move thousands of people from exposed locations to safety, and towns may need more than 30 minutes to evacuate residents from low-lying areas threatened by flash flooding. Although the need for NWS warnings that call for immediate public action will never disappear, many of these users also can effectively utilize uncertainty or probabilistic information in their decision making process. Thus, the longer lead times needed by various decision makers can be provided through an additional layer of warning information containing probabilistic hazard information. This enhancement of warning information requires a new paradigm beyond warn-on-detection. The

combination of recent scientific advances and increased public demand indicates that rapid progress toward a convective-scale warn-on-forecast paradigm - in which numerical model forecasts play a substantially larger role in warning operations - is needed.

THE TIME IS RIGHT. The concept of numerically predicting thunderstorms was proposed nearly two decades ago (Lilly 1990; Droegemeier 1997). More recent demonstrations of the utility of convective-scale numerical weather prediction (Xue et al. 1996, 2007b, 2008; Done et al. 2004; Kain et al. 2006; Kong et al. 2007b; Smith et al. 2008; Weisman et al. 2008) and the continued rapid increase in affordable computational resources, suggest that numerical forecasts can become an important component of convective-scale warning operations in the future. The general lifetime and gross evolution of thunderstorms already are predicted by real-time experimental convective-scale model forecasts (Fig. 2), although these forecasts do not produce a one-to-one correspondence between forecast and observed storms. This result suggests that high-resolution numerical weather prediction models can potentially provide warning forecasters information on the future evolution of storms and their internal structure, thereby increasing convective-scale warning lead times. However, it is essential that the model be started with a very accurate representation of on-going convection to obtain the necessary one-to-one correspondence between model-predicted and observed thunderstorms.

The ability to accurately depict on-going convection within a numerical model requires in-storm observations. The advent of the national network of Doppler radars (WSR-88Ds; Crum and Alberty 1993; Crum et al. 1998) in the early 1990s and the more

recent ability to transmit, composite and merge all the radar data in near real time (Kelleher et al. 2007; Langston et al. 2007) allows for the assimilation of in-storm Doppler radar reflectivity and radial velocity observations into convective-scale forecast models. Snyder and Zhang (2003) demonstrate that synthetic Doppler radar observations from a simulated thunderstorm can be inserted successfully into a convective-scale numerical model using an ensemble Kalman filter data assimilation method. Several other studies have assimilated simulated (Zhang et al. 2004; Tong and Xue 2005; Caya et al. 2005; Xue et al. 2006; Jung et al. 2008) or real radar observations (Xue et al. 2003; Dowell et al. 2004; Hu et al. 2006; Smith et al. 2008; Weygandt et al. 2008; Dowell and Wicker 2009; Aksoy et al. 2009) to accurately initialize supercell thunderstorms (Fig. 3), mesoscale convective systems, and multicell thunderstorms within convective-scale numerical models. One particularly interesting example is a retrospective simulation of a supercell thunderstorm initialized using radar data in which a tornado is successfully predicted 30 min after the beginning of the model run and in good agreement with observations (Fig. 4) (Xue et al. 2007a). While this simulation required several days of supercomputer time to complete, the ability to predict the development of a tornado is a very promising outcome.

The value of assimilating radar observations is also seen in daily forecasts from the 3-km version of the High-Resolution Rapid Refresh (HRRR) model (Smith et al. 2008; Weygandt et al. 2008). Initial results indicate that radar reflectivity data assimilation using a diabatic digital filter (Weygandt et al. 2008) improves both the analysis of present convective activity and the short-range (0-6 h) convective weather forecasts in comparison with forecasts without radar data assimilation (Fig. 5).

Additional results from explicit convection-resolving models, however, indicate that rapidly evolving convective events and tornado predictions are highly sensitive to both environmental conditions (Elmore et al. 2002; Martin and Xue 2006) and internal storm processes (Gilmore et al. 2004; Tong and Xue 2008; Snook and Xue 2008). These sensitivities indicate that a probabilistic forecasting approach is absolutely necessary for predictions on the convective scale as the uncertainties associated with high-impact weather are large. Thus, constructing an ensemble system that uses high-resolution, explicit convective-scale numerical weather prediction models is crucial for developing a probabilistic convective-scale analysis and forecast system.

We envision a warn-on-forecast system that assimilates observations of convective storms and their environments into an ensemble of convective-scale numerical weather prediction models. The data assimilation will emphasize in-storm observations from ground-based Doppler radars, such as the WSR-88D and its successors (e.g., polarized radars, fast scanning phased array radars), while the weather prediction models will have explicit microphysics more sophisticated than those presently used in operational models. This ensemble system will provide the warning forecaster with both more complete three-dimensional analyses of convective thunderstorms (Fig. 3) and probabilistic forecast guidance for severe thunderstorms, heavy rainfall, and tornadoes (Fig. 6). All the pieces needed for a warn-on-forecast system are available and are in various stages of assembly at several institutions. However, the challenges to the successful implementation of this system are large and will require collaborative efforts among all interested parties to make rapid progress.

The knowledge gained during the development of a warn-on-forecast system is expected to lead to improvements in numerical model parameterization schemes, ensemble data assimilation methods, and to greater use of radar observations in numerical weather prediction. Dual polarized radar observations in particular should be very valuable in the development of improved microphysical parameterizations, radar data quality control, and in the assimilation of microphysical information (Jung et al. 2008). The techniques developed for warn-on-forecast also may aid researchers working to improve hurricane intensity and track forecasting, since model grid spacing as small as 1 km is likely needed for accurate hurricane forecasts (Davis et al. 2008).

A ROADMAP FORWARD. Rapid progress in the development of a warn-on-forecast system can be made within the next decade as two activities occur in parallel. First, a basic warn-on-forecast system that ingests WSR-88D radar observations to create quasi-real-time three-dimensional analyses needs to be completed and begin testing as soon as possible. While this initial system will be far from optimal, this type of quasi-operational testing is the best way to discover potential pitfalls, examine system performance for a wide variety of convective weather events, and obtain forecaster input on system design. Recent real-time experiments and post-real-time case studies that use radar data assimilation have produced useful ensemble thunderstorm forecasts with horizontal grid spacing of 1-4 km (Kong et al. 2007a, 2008; Gao et al. 2008; Xue et al. 2009), suggesting that evaluation of a 1-4 km grid spacing warn-on-forecast system can provide useful results and be used to help inform choices relating to system development. Second, research studies need to be undertaken to address the many scientific, technical,

and sociological challenges that remain before a warn-on-forecast system can be implemented in operations.

One of the most daunting aspects of convective-scale numerical weather prediction is starting the model with an accurate depiction of the atmosphere. The routine observations used for starting operational numerical weather prediction models are tens to hundreds of km apart (Benjamin et al. 2004). High resolution observations from the Geostationary Operational Environmental Satellite R-Series (GOES-R), particularly those relating to the horizontal gradients in environmental conditions (Schmit et al. 2002), may be very useful in obtaining more accurate representations of environmental conditions when assimilated in conjunction with other observations. However, while these observations may be suitable for defining the synoptic-scale environment, and contain some mesoscale information, the storm environment is known to play an important role in determining thunderstorm behavior (Weisman and Klemp 1984; Rasmussen and Blanchard 1998; Thompson et al. 2003; Sun and Zhang 2008). It is uncertain how accurate the storm environment must be defined within convective-scale numerical models to yield skillful predictions of storm behavior. Studies examining the sensitivity of convective-scale forecasts initialized with radar observations to uncertainties in the storm environment are needed for cases of tornadic supercell thunderstorms, non-supercell tornadic thunderstorms, non-tornadic supercell thunderstorms, hail storms, flash floods, mesoscale convective systems, and complex storm interactions in order to fully investigate the capabilities and limitations of convective-scale numerical models and outline any additional observational requirements. Improved understanding of the predictability of thunderstorms and

mesoscale convective systems (e.g., Wandishin et al. 2008), along with their embedded features and associated weather hazards, is also needed.

Reliable and rapid data quality control is another significant concern that merits attention. Today's operational Doppler radars scan the atmosphere every 5 to 10 minutes or less, but there are often problems with aliased velocity data (Gong and Xu 2003), anomalous propagation, biological target contamination (Liu et al. 2005; Zhang et al. 2005), and ground clutter, which can severely limit the use of the observations. Robust and rapid quality control methods to correct these radar data problems (Friedrich et al. 2006; Lakshmanan et al. 2007a), as well as quality control of observations from other sensors, are needed before these data can be ingested into operational high-resolution models. Although initial radar quality control procedures (Zhang et al. 2005) have enabled the initial operational assimilation of radar reflectivity data (Benjamin et al. 2008), these methods need to be improved and extended to quality control radar velocity data as well. Significant efforts should also be made to utilize clear-air radial velocity observations, while the valuable information contained in polarimetric radar measurements on the nature of radar targets should be exploited for improved data quality control. The deployment of gap-filling radars can help improve the in-storm observations by significantly improving radar data coverage in the low-levels of the atmosphere and in mountainous regions (e.g., Xue et al. 2006), while fast scanning phased array radars can help provide much more frequent in-storm observations (Zrnić et al. 2007).

Once the data from all sources are of sufficient quality to define the environment and storm structures, improvements are also needed in data assimilation methods. A

fundamental question to be answered is whether variational, ensemble-based or a hybrid of these two data assimilation methods yields the best convective-scale analyses and forecasts. Regardless of the answer to this question, the computational time of variational and ensemble-based methods will need to be reduced (e.g., Anderson and Collins 2007; Gao and Xue 2008). New assimilation methodologies for use when the number of observations is larger than the number of model grid points also should be evaluated (Lewis et al. 2006).

Model error acts to limit the increase in warning lead-time that a warn-on-forecast system can provide. Thunderstorm simulations are known to be particularly sensitive to the tunable parameters within single-moment bulk microphysics schemes (Gilmore et al. 2004; Tong and Xue 2008). More sophisticated multi-moment bulk or bin microphysics schemes likely are needed to reduce the model sensitivity to the treatment of microphysics. Model errors produced by the parameterization of other processes, such as the planetary boundary layer, radiation and turbulence, also are important to identify and to reduce. The importance of field experiments to collect the data sets needed to improve these parameterization schemes and understand their interactions should not be underestimated.

Model grid spacing also influences model error as it defines the physical processes that can be resolved properly. Bryan et al. (2003) indicate that grid spacing of 100 m or less is needed to accurately simulate deep convection, while horizontal grid spacing at or below 50 m likely is needed to simulate tornadoes (Xue et al. 2007a). The computational demands associated with such small grid spacing are significant, but the continued rapid increase in computing power suggests that the needed resources will be

available within the next 20 years. Real-time convective-scale ensemble forecasts using horizontal grid spacing on the order of 250 m should be possible within the next decade. In tandem with the computational requirements, the data communication resources required for an operational warn-on-forecast system that provides updates to both analyses and probabilistic forecasts every few minutes also deserves thoughtful evaluation.

Special observations from the Verification of the Origin of Rotation in Tornadoes Experiment 2 (VORTEX2), planned for 2009 and 2010, and the scheduled upgrade of the national network of Doppler radars to dual polarization by 2013 should prove useful in developing, testing, and evaluating improved microphysical parameterizations. In addition, the unique VORTEX2 observations should help researchers isolate the key ingredients essential for tornadogenesis within supercell thunderstorms. Improved understanding of the physical processes that lead to tornadogenesis is critical to evaluating storm-resolving predictions of tornadic storms, although the VORTEX2 observations will also broaden and improve understanding of severe non-tornadic thunderstorms. Past experience shows that improvements in our understanding of severe weather processes lead to improvements in convective-scale warnings.

The testing, evaluation, and improvement of a warn-on-forecast system will also greatly benefit from the collection of high-resolution verification data. Damage surveys conducted by the NWS are one source of high-resolution verification data, but these extensive surveys cannot be provided for every severe weather event. One novel and inexpensive approach used to collect verification data is the Severe Hazards Analysis and Verification Experiment (SHAVE) in which phone calls are made to businesses and

homes immediately after the passage of a hail storm to collect observations of hail size, the time when hail began, and event duration (Ortega et al. 2009). This approach also has been extended to collect information on flash floods (Erlingis et al. 2009). These data will be extremely useful in verifying analyses and probabilistic forecasts from a warn-on-forecast system.

Questions regarding the operational use of additional probabilistic hazard information in warning operations also must be addressed (Lakshmanan et al. 2007b). Present-day convective-scale warnings are deterministic calls to action and it is unclear how NWS forecasters, weathercasters and the public can make the best use of probabilistic hazard information in addition to the present deterministic warnings in their decision processes. Collaborative research activities between researchers and operational forecasters within the NOAA Hazardous Weather Testbed (HWT) have already begun to address some of these warn-on-forecast challenges (Kain et al. 2003, 2006; Stumpf et al. 2008). In 2007 and 2008, the HWT experimental forecast program examined output from an experimental ten-member storm-scale ensemble forecast system (Kong et al. 2007b) and evaluated the probabilistic watch guidance derived for high-impact convective weather events. In 2008, the HWT experimental warning program explored the development of probabilistic hazard information for severe weather warnings (Kuhlman et al. 2008). These experiences with ensemble-based probabilistic guidance will help guide future experiments to assess any convective-scale warn-on-forecast system and help the NWS develop best practices for its use in operations.

Efforts to understand how the public uses and responds to warnings, to explore new warning dissemination methods and formats, and to educate the public on the

additional warning guidance provided by a warn-on-forecast system are strongly desired. The standard methods by which warnings are presently issued to decision makers and the public may change as our understanding of how the public responds and reacts to warnings is improved through fundamental social science research (Morss et al. 2005; Kuhlman et al. 2009). Proposed methods to make the best use of probabilistic forecast guidance in both warning and forecast operations should be tested within the HWT, evaluated by social scientists, and refined for use by all NWS forecasters.

A significant cultural change will need to occur within NWS warning operations during a shift from warn-on-detection to warn-on-forecast. Today, the flow of data from remote observing systems, algorithms, statistical guidance and direct observation converges on the human expert who assimilates all the data and makes the warn/no-warn decision. In this system, the human is the fastest and most robust component in the process. However, in the envisioned warn-on-forecast system, the sheer volume of observational data and ensemble forecast output likely will overwhelm the forecaster. We envision a warn-on-forecast system that updates the analyses and probabilistic hazard forecasts every few minutes as radar volume scans are completed in order to capture and predict the evolution of convective storms. The prediction component of the system may provide ensemble forecasts out to several hours. With all this information being provided, the human expert's role in a warn-on-forecast system may be one of examining the rapidly-updated three-dimensional storm and environmental analyses, assessing the plausibility of the probabilistic hazard forecasts, assessing system performance as spotter information and other verification data become available, looking for errors in the system that lead to inaccurate probabilistic hazard information, and issuing warnings as needed.

Thus, the human role in the warning process is elevated to a higher level and leaves much of the assimilation process to the computer.

While there are many challenges to the development of a warn-on-forecast system, a reliable warn-on-forecast system would provide numerous benefits to society. Imagine the number of lives saved and injuries reduced from having reliable 15-60 minute convective-scale probabilistic forecasts of tornadoes, hail, flash floods, and damaging winds. Imagine the economic benefits from applying cost-benefit analyses to yield improved air traffic, surface transportation and electrical power generation and routing from reliable probabilistic information on the evolution of convective cells and lines over the next few hours. Benefits also are likely to be seen in fire weather, air quality, and coastal marine forecasts. A convective-scale warn-on-forecast is a vision worth pursuing.

DISCUSSION. A vision for a frequently updated numerical model-based probabilistic convective-scale analysis and forecast system to support warning operations within NOAA has been outlined (Fig. 6). Such a warn-on-forecast system would fill a gap in present NWS warning operations in which only convective-scale warnings (severe thunderstorm, tornado, and flash flood) are based upon observational detection and do not contain a major numerical forecast component. It is envisioned that a convective-scale warn-on-forecast system would provide increased lead times for high impact weather events in support of critical NOAA strategic mission goals. Another likely outcome is the use of ensemble precipitation forecasts to drive high-resolution distributed hydrologic models to produce explicit probabilistic flash flood forecasts. Perhaps most importantly,

the development of a convective-scale probabilistic warn-on-forecast system represents a grand challenge that will strengthen the ties between NOAA research units, NOAA operational units, universities, and the National Center for Atmospheric Research (NCAR), as well as lead to improvements in numerical weather prediction and data assimilation for the meteorology community. Various groups with expertise in data quality control, data assimilation, ensemble methods, mesoscale and convective-scale modeling, and verification exist today and need to be brought together to address the warn-on-forecast challenge. It is an opportunity whose time has come.

ACKNOWLEDGMENTS. The authors appreciate the helpful comments of Mr. Andy Edman, Mr. Don Berchoff, Mr. Jeff Waldstreicher, and Dr. Jack Hayes during the development of this manuscript. The constructive comments of three anonymous reviewers improved and clarified our ideas and presentation and are gratefully acknowledged.

REFERENCES

Aksoy, A., D. C. Dowell, and C. Snyder, 2009: A multi-case comparative assessment of the ensemble Kalman filter for assimilation of radar observations. Part I: Storm-scale analyses. *Mon. Wea. Rev.,* **137,** in press.

Anderson, J. L., and N. Collins, 2007: Scalable implementations of ensemble filter algorithms for data assimilation. *J. Atmos. Oceanic Technol.*, **24**, 1452–1463.

Benjamin, S. G., D. Dévényi, S. S. Weygandt, K. J. Brundage, J. M. Brown, G. A. Grell, D. Kim, B. E. Schwartz, T. G. Smirnova, T. L. Smith, and G. S. Manikin, 2004: An hourly assimilation–forecast Cycle: The RUC. *Mon. Wea. Rev.*, **132**, 495–518.

_____, S. Weygandt,, J. M. Brown, T. Smirnova, D. Devenyi, K. Brundage, G. Grell, S. Peckham, W. R. Moninger, T. W. Schlatter, T. L. Smith, and G. Manikin, 2008: Implementation of the radar-enhanced RUC. *13th Conf. on Aviation, Range, and Aerospace Meteorology*, Amer. Meteor. Soc., New Orleans, LA.

Brooks, H.E., and C.A. Doswell, 2002: Deaths in the 3 May 1999 Oklahoma City tornado from a historical perspective. *Wea. Forecasting*, **17**, 354–361.

Bryan, G.H., J.C. Wyngaard, and J.M. Fritsch, 2003: Resolution requirements for the simulation of deep moist convection. *Mon. Wea. Rev.*, **131**, 2394–2416.

Caya, A., J. Sun, and C. Snyder, 2005: A comparison between the 4DVAR and the ensemble Kalman filter techniques for radar data assimilation. *Mon. Wea. Rev.*, **133**, 3081–3094.

Crum, T. D., and R. L. Alberty, 1993: The WSR-88D and the WSR-88D Operational Support Facility. *Bull. Amer. Meteor. Soc.*, **74**, 1669–1687.

_____, R.E. Saffle, and J.W. Wilson, 1998: An update on the NEXRAD program and future WSR-88D support to operations. *Wea. Forecasting*, **13**, 253–262.

Davis, C., W. Wang, S. S. Chen, Y. Chen, K. Corbosiero, M. DeMaria, J. Dudhia, G. Holland, J. Klemp, J. Michalakes, H. Reeves, R. Rotunno, C. Snyder, and Q. Xiao, 2008: Prediction of landfalling hurricanes with the advanced hurricane WRF model. *Mon. Wea. Rev.*, **136**, 1990–2005.

Done J., C. A. Davis, and M. L. Weisman, 2004: The next generation of NWP: Explicit forecasts of convection using the Weather Research and Forecasting (WRF) model. *Atmos. Sci. Lett.*, **5**, 110–117, 6.

Dowell, D. C., F. Zhang, L. J. Wicker, C. Snyder, and N. A. Crook, 2004: Wind and temperature retrievals in the 17 May 1981 Arcadia, Oklahoma, supercell: Ensemble Kalman filter experiments. *Mon. Wea. Rev.*, **132**, 1982–2005.

_____, and L. J. Wicker, 2009: Additive noise for storm-scale ensemble data assimilation. *J. Atmos. Oceanic Technol.,* **26,** 911-927.

Droegemeier, K. K., 1997: The numerical prediction of thunderstorms: Challenges, potential benefits and results from real-time operational tests. *WMO Bulletin*, **46,** 324-336.

Elmore, K. L., D. J. Stensrud, and K. C. Crawford, 2002: Explicit cloud-scale models for operational forecasts: A note of caution. *Wea. Forecasting*, **17**, 873–884.

Erlingis, J. M., J. J. Gourley, T. M. Smith, and K. L. Ortega, 2009: Development of a detailed database of flash flood observations. Preprints, *23rd Conf. on Hyrdrology*, Phoenix, AZ, Amer. Meteor. Soc., JP2.8.

Friedrich, K., M. Hagen, and T. Einfalt, 2006: A quality control concept for radar reflectivity, polarimetric parameters, and Doppler velocity. *J. Atmos. Oceanic Technol.*, **23**, 865–887.

Gao, J., and M. Xue, 2008: An efficient dual-resolution approach for ensemble data assimilation and tests with simulated Doppler radar data. *Mon. Wea. Rev.*, **136**, 945–963.

_____, D. Stensrud, and M. Xue, 2008: Importance of environmental variability to storm-scale radar data assimilation and very short range NWP. Preprints, *24th Conference on Severe Local Storms*, Amer. Meteor. Soc., Savannah, GA, Paper 9B.2.

Gilmore, M. S., J. M. Straka, and E. N. Rasmussen, 2004: Precipitation uncertainty due to variations in precipitation particle parameters within a simple microphysics scheme. *Mon. Wea. Rev.*, **132**, 2610–2627.

Gong, L. W., and Q. Xu, 2003: A three-step dealiasing method for Doppler velocity data quality control. *J. Atmos. and Oceanic Technol.*, 20, 1738-1748.

Hu, M., M. Xue, and K. Brewster, 2006: 3DVAR and cloud analysis with WSR-88D level-II data for the prediction of Fort Worth tornadic thunderstorms. Part I: Cloud analysis and its impact. *Mon. Wea. Rev.*, **134,** 675-698.

Jung, Y., M. Xue, G. Zhang, and J. M. Straka, 2008: Assimilation of simulated polarimetric radar data for a convective storm using the ensemble Kalman filter. Part II: Impact of polarimetric data on storm analysis. *Mon. Wea. Rev.*, **136**, 2246–2260.

Kain, J. S., P. R. Janish, S. J. Weiss, M. E. Baldwin, R. S. Schneider, and H. E. Brooks, 2003: Collaboration between forecasters and research scientists at the NSSL and SPC: The spring program. *Bull. Amer. Meteor. Soc.*, **84**, 1797–1806.

_____, S. J. Weiss, J. J. Levit, M. E. Baldwin, and D. R. Bright, 2006: Examination of convection-allowing configurations of the WRF model for the prediction of severe convective weather: The SPC/NSSL spring program 2004. *Wea. Forecasting*, **21**, 167–181.

Kelleher, K. E., K. K. Droegemeier, J. J. Levit, C. Sinclair, D. E. Jahn, S. D. Hill, L. Mueller, G. Qualley, T. D. Crum, S. D. Smith, S. A. Del Greco, S. Lakshmivarahan, L. Miller, M. Ramamurthy, B. Domenico, and D. W. Fulker, 2007: Project CRAFT: A real-time delivery system for NEXRAD level II data via the internet. *Bull. Amer. Meteor. Soc.*, **88**, 1045–1057.

Kong, F., K. K. Droegemeier, and N. L. Hickmon, 2007a: Multiresolution ensemble forecasts of an observed tornadic thunderstorm system. Part II: Storm-scale experiments. *Mon. Wea. Rev.,* **135,** 759-782.

_____, M. Xue, D. Bright, M. C. Coniglio, K. W. Thomas, Y. Wang, D. Weber, J. S. Kain, S. J. Weiss, and J. Du, 2007b: Preliminary analysis on the real-time storm-scale ensemble forecasts produced as a part of the NOAA hazardous weather testbed 2007 spring experiment. Preprints, *22nd Conf. Wea. Anal. Forecasting/18th Conf. Num. Wea. Pred.*, Salt Lake City, UT, Amer. Meteor. Soc., Paper 3B.2.

_____, M. Xue, K. W. Thomas, K. K. Droegemeier, Y. Wang, K. Brewster, J. Gao, J. Kain, S. J. Weiss, D. Bright, M. Coniglio, and J. Du, 2008: Real-time storm-scale

ensemble forecast experiment – Analysis of 2008 spring experiment data. *24th Conference on Severe Local Storms*, Amer. Meteor. Soc., Paper 12.3, Savannah, GA.

Kuhlman, K. M., E. Gruntfest, G. J. Stumpf , and K. A. Scharfenberg, 2009: Beyond Storm-Based Warnings: An Advanced WAS*IS Workshop to study communication of probabilistic hazardous weather information. *Extended Abstracts, 4 Symp. on Policy and Socio-Economic Research,* Phoenix, AZ, Amer. Meteor. Soc., Paper 3.5.

_____, T. M. Smith, G. J. Stumpf, K. L. Ortega, and K. L. Manross, 2008: Experimental probabilistic warning guidance in practice: Results from the 2008 EWP Spring Program. *Extended Abstracts, 24 Conf. on Severe Local Storms*th, Savannah, GA, Amer. Meteor. Soc., Paper 8A.2.

Lakshmanan, V., A. Fritz, T. Smith, K. Hondl, and G. Stumpf, 2007a: An automated technique to quality control radar reflectivity data. *J. Appl. Meteor. Climatol.*, **46**, 288–305.

_____, T. Smith, G. Stumpf, and K. Hondl, 2007b: The warning decision support system–integrated information. *Wea. Forecasting*, **22**, 596–612.

Langston, C., J. Zhang, and K. Howard, 2007: Four-dimensional dynamic radar mosaic. *J. Atmos. Oceanic Technol.*, **24**, 776–790.

Lewis, J., S. Lakshmivarahan, and S. Dhall, 2006: *Dynamic Data Assimilation: A Least Squares Approach*. Cambridge University Press, 654 pp.

Lilly, D. K., 1990: Numerical prediction of thunderstorms - Has its time come? *Quart. J. Roy. Meteor. Soc.*, **116,** 779-798.

Liu, S., Q. Xu, and P. Zhang, 2005: Quality control of Doppler velocities contaminated by migrating birds. Part II: Bayes identification and probability tests. *J. Atmos. and Oceanic Technol.*, 22, 1114-1121.

Martin, W. J., and M. Xue, 2006: Initial condition sensitivity analysis of a mesoscale forecast using very-large ensembles. *Mon. Wea. Rev.*, **134,** 192–207.

Morss, R.E., O.V. Wilhelmi, M.W. Downton, and E. Gruntfest, 2005: Flood risk, uncertainty, and scientific information for decision making: Lessons from an interdisciplinary project. *Bull. Amer. Meteor. Soc.*, **86**, 1593–1601.

Ortega, K. L., T. M. Smith, K. L. Manross, K. A. Scharfenberg, A. Witt, A. G. Kolodziej, and J. J. Gourley, 2009: The Severe Hazards Analysis and Verification Experiment. *Bull. Amer. Meteor. Soc.*. **90,** in press.

Pielke, R., and R.E. Carbone, 2002: Weather impacts, forecasts, and policy: An integrated perspective. *Bull. Amer. Meteor. Soc.*, **83**, 393–403.

Rasmussen, E. N., and D.O. Blanchard, 1998: A baseline climatology of sounding-derived supercell and tornado forecast parameters. *Wea. Forecasting*, **13**, 1148-1164.

Schmit, T.J., W.F. Feltz, W.P. Menzel, J. Jung, A.P. Noel, J.N. Heil, J.P. Nelson, and G.S. Wade, 2002: Validation and use of GOES sounder moisture information. *Wea. Forecasting*, **17**, 139–154.

Simmons, K.M., and D. Sutter, 2005: WSR-88D radar, tornado warnings, and tornado casualties. *Wea. Forecasting*, **20**, 301–310.

Smith, T. L., S. G. Benjamin, J. M. Brown, S. S. Weygandt, T. Smirnova, and B. E. Schwartz, 2008: Convection forecasts from the hourly updated, 3-km High

Resolution Rapid Refresh Model. Preprints, *24th Conference on Severe Local Storms*, Amer. Meteor. Soc., Savannah, GA, Paper 11.1.

Snook, N. and M. Xue, 2008: Effects of microphysical drop size distribution on tornadogenesis in supercell thunderstorms. *Geophy. Res. Letters*, **35,** L24803, doi:10.1029/2008GL035866.

Snyder, C., and F. Zhang, 2003: Assimilation of simulated Doppler radar observations with an ensemble Kalman filter. *Mon. Wea. Rev.*, **131**, 1663-1677.

Stumpf, G. J., T. M. Smith, K. L. Manross, and D. Andra, 2008: The Experimental Warning Program 2008 spring experiment at the NOAA Hazardous Weather Testbed. *Extended Abstracts, 24th Conf. on Severe Local Storms*, Savannah, GA, Amer. Meteor. Soc., Paper 8A.1.

Sun, J., and Y. Zhang, 2008: Analysis and prediction of a squall line observed during IHOP using multiple WSR-88D observations. *Mon. Wea. Rev.,* **136,** 2364-2388.

Thompson, R. L., R. Edwards, J. A. Hart, K. L. Elmore, and P. Markowski, 2003: Close proximity soundings within supercell environments obtained from the Rapid Update Cycle. *Wea. Forecasting*, **18**, 1243–1261.

Tong, M., and M. Xue, 2005: Ensemble Kalman filter assimilation of Doppler radar data with a compressible nonhydrostatic model: OSS experiments. *Mon. Wea. Rev.*, **133**, 1789–1807.

_____, and _____, 2008: Simultaneous estimation of microphysical parameters and atmospheric state with simulated radar data and ensemble square root Kalman filter. Part I: Sensitivity analysis and parameter identifiability. *Mon. Wea. Rev.*, **136**, 1630–1648.

Wandishin, M. S., D. J. Stensrud, S. L. Mullen, and L. J. Wicker, 2008: On the predictability of mesoscale convective systems: Two-dimensional simulations. *Wea. Forecasting*, **23,** 773-785..

Weisman, M. L., and J. B. Klemp, 1984: The structure and classification of numerically simulated convective storms in directionally varying wind shears. *Mon. Wea. Rev.*, **112**, 2479–2498.

_____, C. Davis, W. Wang, K. W. Manning, and J. B. Klemp, 2008: Experiences with 0–36-h explicit convective forecasts with the WRF-ARW model. *Wea. Forecasting*, **23**, 407–437.

Weygandt, S. S., S. G. Benjamin, T. G. Smirnova, and J. M. Brown, 2008: Assimilation of radar reflectivity data using a diabatic digital filter within the Rapid Update Cycle. *12th Conference on IOAS-AOLS*, Amer. Meteor. Soc., New Orleans, LA.

Xue, M., K. Brewster, K. K. Droegemeier, V. Wong, D. H. Wang, F. Carr, A. Shapiro, L. M. Zhao, S. Weygandt, D. Andra, and P. Janish, 1996: The 1996 CAPS spring operational forecasting period: Realtime storm-scale NWP, Part II: Operational summary and examples. Preprint*, 11th Conf. on Num. Wea. Pred.*, Norfolk, VA, Amer. Meteor. Soc., 297-300.

_____, D. Wang, J. Gao, K. Brewster, and K. K. Droegemeier, 2003: The Advanced Regional Prediction System (ARPS), storm-scale numerical weather prediction and data assimilation. *Meteor. Atmos. Physics*, **82,** 139-170.

_____, M. Tong, and K.K. Droegemeier, 2006: An OSSE framework based on the ensemble square root Kalman filter for evaluating the impact of data from radar

networks on thunderstorm analysis and forecasting. *J. Atmos. Oceanic Technol.*, **23**, 46–66.

_____, K. K. Droegemeier, and D. Weber, 2007a: Numerical prediction of high-impact local weather: A driver for petascale computing. *Petascale Computing: Algorithms and Applications*, Taylor & Francis Group, LLC, 103-124.

_____, F. Kong, D. Weber, K. W. Thomas, Y. Wang, K. Brewster, K. K. Droegemeier, J. S. K. S. J. Weiss, D. R. Bright, M. S. Wandishin, M. C. Coniglio, and J. Du, 2007b: CAPS realtime storm-scale ensemble and high-resolution forecasts as part of the NOAA Hazardous Weather Testbed 2007 spring experiment. Preprints, *22nd Conf. Wea. Anal. Forecasting/18th Conf. Num. Wea. Pred.*, Park City, UT, Amer. Meteor. Soc., Paper 3B.1.

_____, F. Kong, K. W. Thomas, J. Gao, Y. Wang, K. Brewster, K. K. Droegemeier, J. Kain, S. Weiss, D. Bright, M. Coniglio, and J. Du, 2008: CAPS realtime storm-scale ensemble and high-resolution forecasts as part of the NOAA Hazardous Weather Testbed 2008 Spring Experiment. *24th Conf. Several Local Storms*, Savannah, GA, Ameri. Meteor. Soc., Paper 12.2.

_____, F. Kong, K. W. Thomas, J. Gao, Y. Wang, K. Brewster, K. K. Droegemeier, J. Kain, S. Weiss, D. Bright, M. Coniglio, and J. Du, 2009: CAPS realtime multi-model convection-allowing ensemble and 1-km convection-resolving forecasts for the NOAA Hazardous Weather Testbed 2009 Spring Experiment. Preprints, *23nd Conf. Wea. Anal. Forecasting/19th Conf. Num. Wea. Pred.*, Omaha, NE, Amer. Meteor. Soc., Paper 16A.2.

Zhang, F., C. Snyder, and J. Sun, 2004: Impacts of initial estimate and observation availability on convective-scale data assimilation with an ensemble Kalman filter. *Mon. Wea. Rev.*, **132**, 1238–1253.

Zhang, P., S. Liu, and Q. Xu, 2005: Quality control of Doppler velocities contaminated by migrating birds. Part I: Feature extraction and quality control parameters. *J. Atmos. and Oceanic Technol.*, 22, 1105-1113.

Zrnić, D. S., J. F. Kimpel, D. E. Forsyth, A. Shapiro, G. Crain, R. Ferek, J. Heimmer, W. Benner, T.J. McNellis, and R. J. Vogt, 2007: Agile beam phased array radar for weather observations. *Bull. Amer. Meteor. Soc.*, **88**, 1753-1766

Figure Captions

Figure 1. Sequence of NWS products valid on 7 June 2007 starting from two days prior to a high impact weather event through the day of the event. Three outlooks are shown, along with one of 10 severe weather watches. Also shown are a composite reflectivity field overlaid with actual warning polygons valid at 2056 UTC and a plot showing the distribution of severe weather reports. Note how the event is recognized several days in advance, with probabilities increasing on the day of the event (the threat changing from moderate to high). Watches are issued in advance of the high impact weather, and 215 instances of severe weather are reported in the upper Midwest.

Figure 2. Reflectivity fields (dBZ) valid at 0200 UTC 4 June 2008 from (top) a 26 h real-time, experimental 4-km Weather Research and Forecast (WRF) model forecast, and (bottom) national composite radar observations. While the forecast reflectivity field is not perfect, the general evolution of the forecast convective region in north-central Oklahoma parallels the evolution seen from the observations. This suggests that convective-scale models are able to evolve predicted thunderstorms reasonably well. Model forecast produced by the National Severe Storms Laboratory.

Figure 3. Reflectivity and horizontal winds at ~750 m above ground level from a supercell thunderstorm at 0016 UTC 30 May 2004 over central Oklahoma from (a) a dual-Doppler analysis and (b) an ensemble Kalman filter analysis that assimilates reflectivity and radial velocity observations from only a single radar.

The good agreement between the dual-Doppler and ensemble Kalman filter analyses indicates that the filter is successful at inserting this thunderstorm into the numerical model and can generate the two-dimensional wind field with some fidelity. Figure courtesy of Kristin Kuhlman, Louis Wicker, Ted Mansell, and David Dowell.

Figure 4. Low-level reflectivity field of a tornadic supercell thunderstorm over southern Oklahoma City valid at 2213 UTC 8 May 2003 from (a) a thirty three-minute model prediction using a grid of 50-meter grid spacing, and (b) radar observations at a similar time. The thunderstorm was initialized at 2140 UTC using data from the Oklahoma City radar over a period of time. The axis labels show domain size in km. From Xue et al. (2007a).

Figure 5. High-Resolution Rapid Refresh (HRRR) 6-h forecasts of composite reflectivity initialized (a) with and (b) without radar reflectivity assimilation (as described by Benjamin et al. 2008 and Weygandt et al. 2008). Also shown is the (c) observed reflectivity at the forecast valid time of 0600 UTC 16 August 2007. From Smith et al. (2008).

Figure 6. A conceptual illustration of a convective-scale warn-on-forecast system. Developing thunderstorms are observed by radar (left) and assimilated into a convection-resolving numerical weather prediction model ensemble forecast system. Probabilistic predictions of the future evolution of these storms are produced, yielding a tornado probability field valid over the following 90 min (blue color fill). If the warn-on-forecast system is accurate, then the observed storm 45 min later (right) produces a mesocyclone and hook echo that are along

the axis of highest tornado probability. This type of predicted probabilistic hazard information would be updated frequently (not shown), perhaps with each volume scan of radar observations, and used to make warning decisions. Longer warning lead times are provided than are possible based upon observations alone.

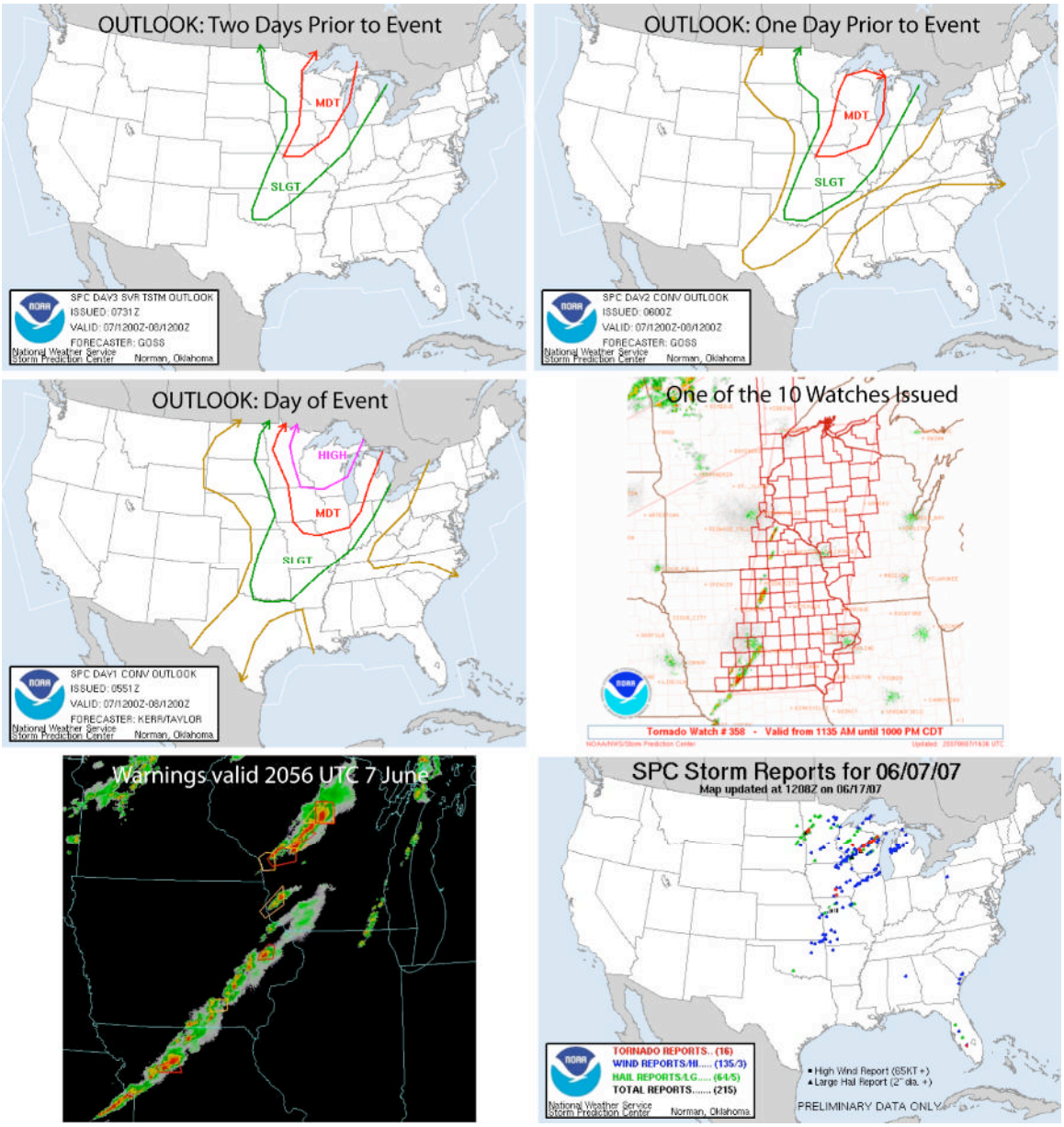

Figure 1. Sequence of NWS products valid on 7 June 2007 starting from two days prior to a high impact weather event through the day of the event. Three outlooks are shown, along with one of 10 severe weather watches. Also shown are a composite reflectivity field overlaid with actual warning polygons valid at 2056 UTC and a plot showing the distribution of severe weather reports. Note how the event is recognized several days in advance, with probabilities increasing on the day of the event (the threat changing from moderate to high). Watches are issued in advance of the high impact weather, and 215 instances of severe weather are reported in the upper Midwest.

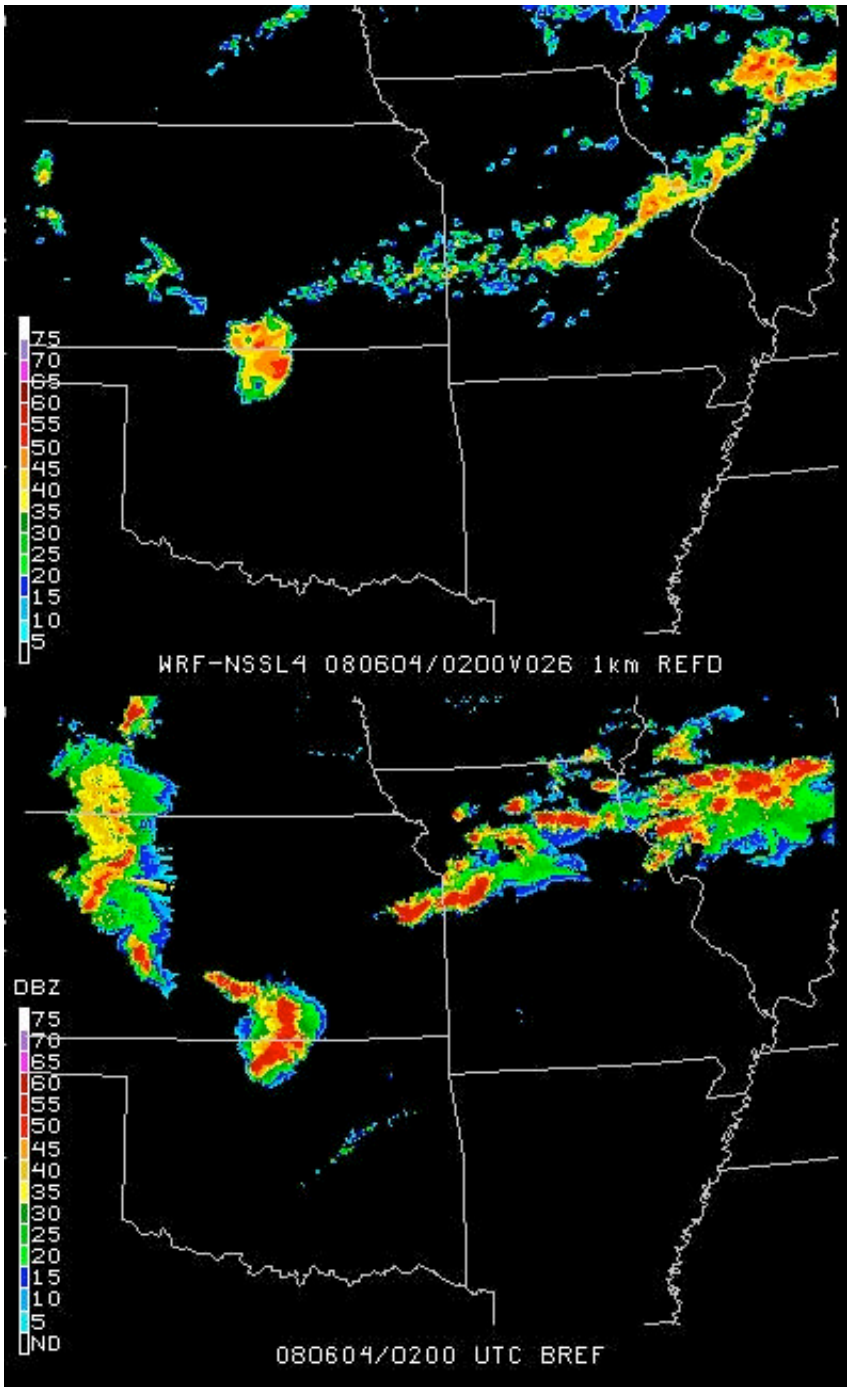

Figure 2. Reflectivity fields (dBZ) valid at 0200 UTC 4 June 2008 from (top) a 26 h real-time, experimental 4-km Weather Research and Forecast (WRF) model forecast, and (bottom) national composite radar observations. While the forecast reflectivity field is not perfect, the general evolution of the forecast convective region in north-central Oklahoma parallels the evolution seen from the observations. This suggests that convective-scale models are able to evolve predicted thunderstorms reasonably well. Model forecast produced by the National Severe Storms Laboratory.

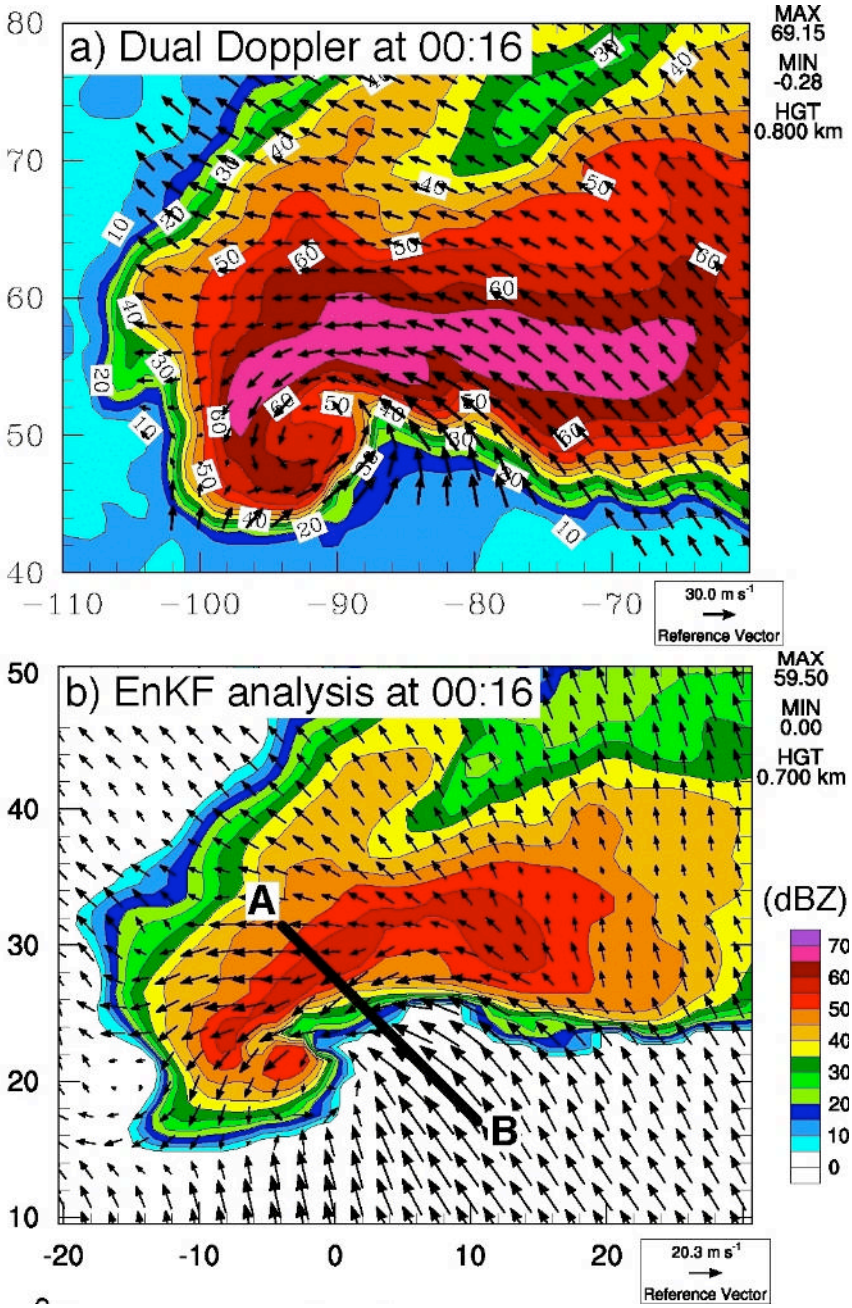

Figure 3. Reflectivity and horizontal winds at ~750 m above ground level from a supercell thunderstorm at 0016 UTC 30 May 2004 over central Oklahoma from (a) a dual-Doppler analysis and (b) an ensemble Kalman filter analysis that assimilates reflectivity and radial velocity observations from only a single radar. The good agreement between the dual-Doppler and ensemble Kalman filter analyses indicates that the filter is successful at inserting this thunderstorm into the numerical model and can generate the two-dimensional wind field with some fidelity. Figure courtesy of Kristin Kuhlman, Louis Wicker, Ted Mansell, and David Dowell.

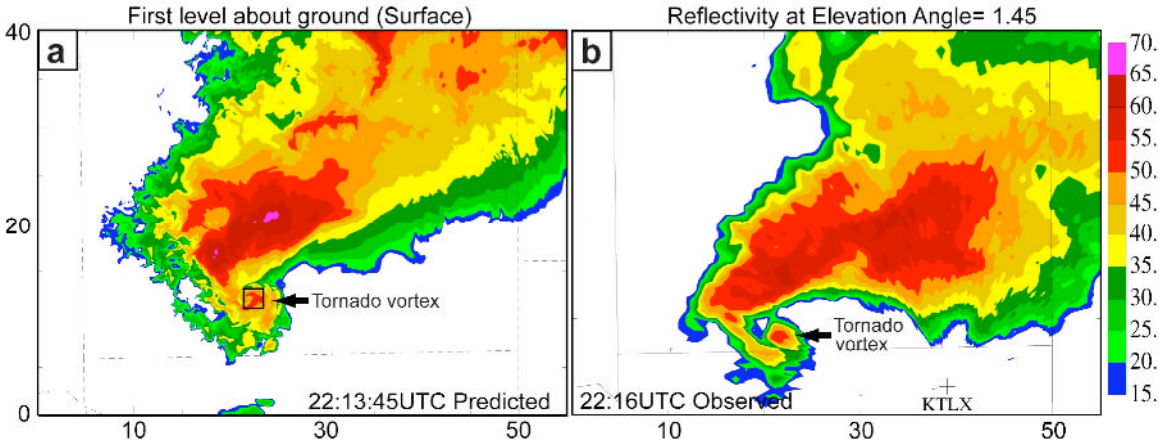

Figure 4. Low-level reflectivity field of a tornadic supercell thunderstorm over southern Oklahoma City valid at 2213 UTC 8 May 2003 from (a) a thirty three-minute model prediction using a grid of 50-meter grid spacing, and (b) radar observations at a similar time. The thunderstorm was initialized at 2140 UTC using data from the Oklahoma City radar over a period of time. The axis labels show domain size in km. From Xue et al. (2007a).

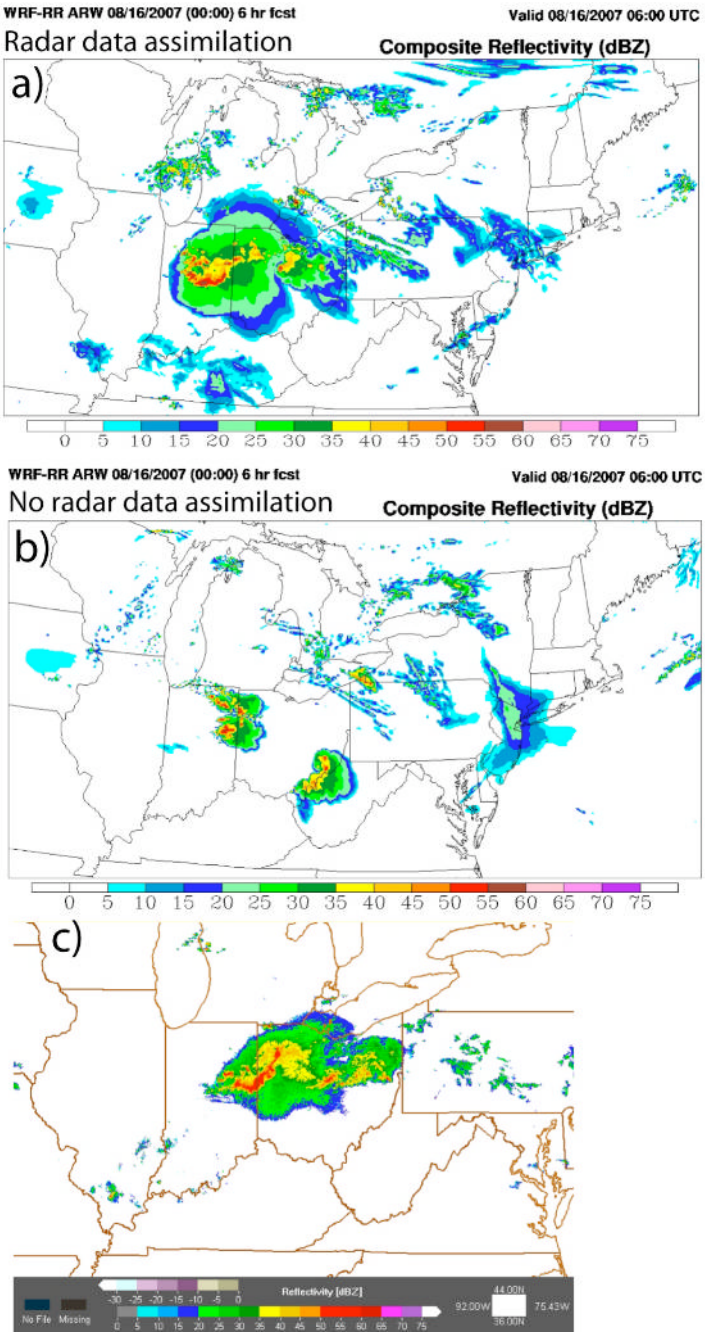

Figure 5. High-Resolution Rapid Refresh (HRRR) 6-h forecasts of composite reflectivity initialized (a) with and (b) without radar reflectivity assimilation (as described by Benjamin et al. 2008 and Weygandt et al. 2008). Also shown is the (c) observed reflectivity at the forecast valid time of 0600 UTC 16 August 2007. From Smith et al. (2008).

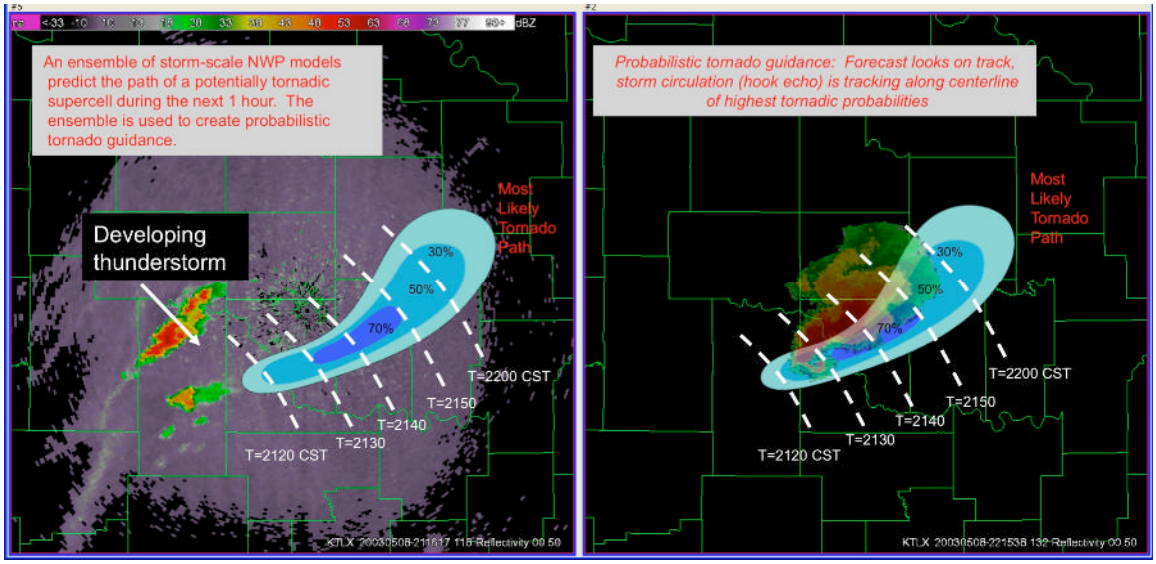

Figure 6. A conceptual illustration of a convective-scale warn-on-forecast system. Developing thunderstorms are observed by radar (left) and assimilated into a convection-resolving numerical weather prediction model ensemble forecast system. Probabilistic predictions of the future evolution of these storms are produced, yielding a tornado probability field valid over the following 90 min (blue color fill). If the warn-on-forecast system is accurate, then the observed storm 45 min later (right) produces a mesocyclone and hook echo that are along the axis of highest tornado probability. This type of predicted probabilistic hazard information would be updated frequently (not shown), perhaps with each volume scan of radar observations, and used to make warning decisions. Longer warning lead times are provided than are possible based upon observations alone.